

Geotagged Photographs of 7.1.3

a) Dustbins of different colours



Wet Waste



Dry Waste



CRC5+CP4, Jalandhar, Punjab 144030, India
Latitude 31.42162137664854 Longitude 75.81028819084167°
5° Altitude 185 meters
Local 12:13:55 PM Monday, 01-08-2022
GMT 06:43:55 AM



CRC5+CP4, Jalandhar, Punjab 144030, India
Latitude 31.42162032891065° Longitude 75.81047426909208°
Local 12:14:32 PM Altitude 177 meters
GMT 06:44:32 AM Monday, 01-08-2022

Figure: Different coloured dustbins

VSL
Registrar
Sant Baba Elang Singh University
Vill-Khiata, Jalandhar-144030

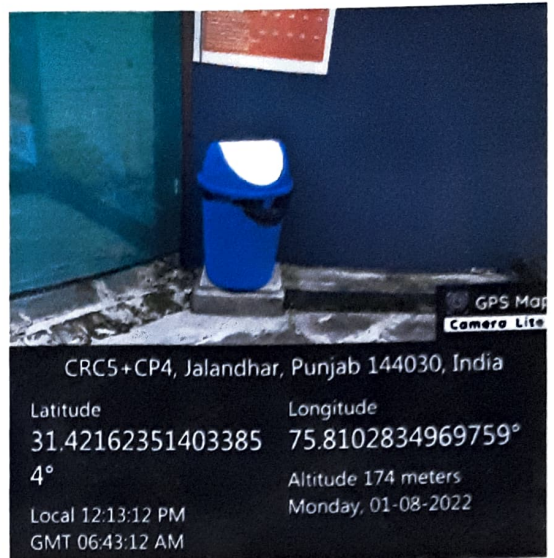
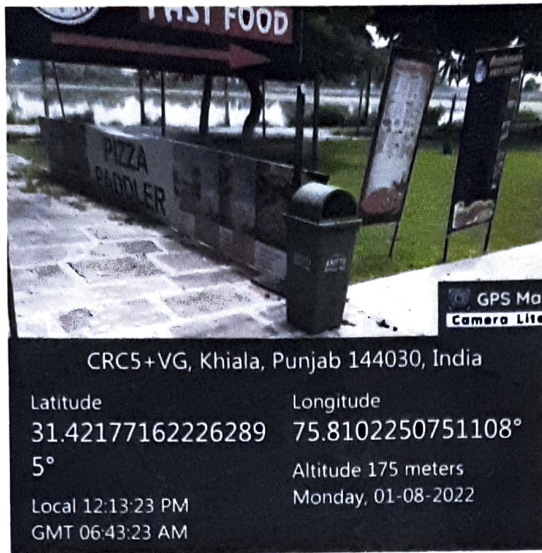
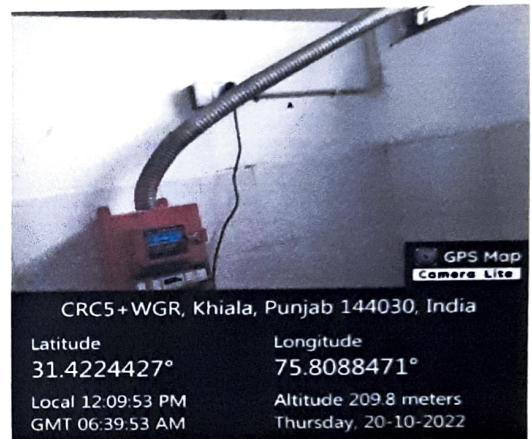


Figure: Green and Blue Dustbin is installed in each floor of the building and in canteen and open areas



Coloured Dustbins for collection of waste in University



Incinerator for disposing off used sanitary pads

Figure: Different coloured combination of Dustbins


 Registrar
 Sant Baba Bhag Singh University
 Vill-Khiala, Jalandhar-144030



Figure: Segregation compartment of solid waste

Handwritten signature

Handwritten text

Handwritten text



Figure 3. Sewage Treatment Plant

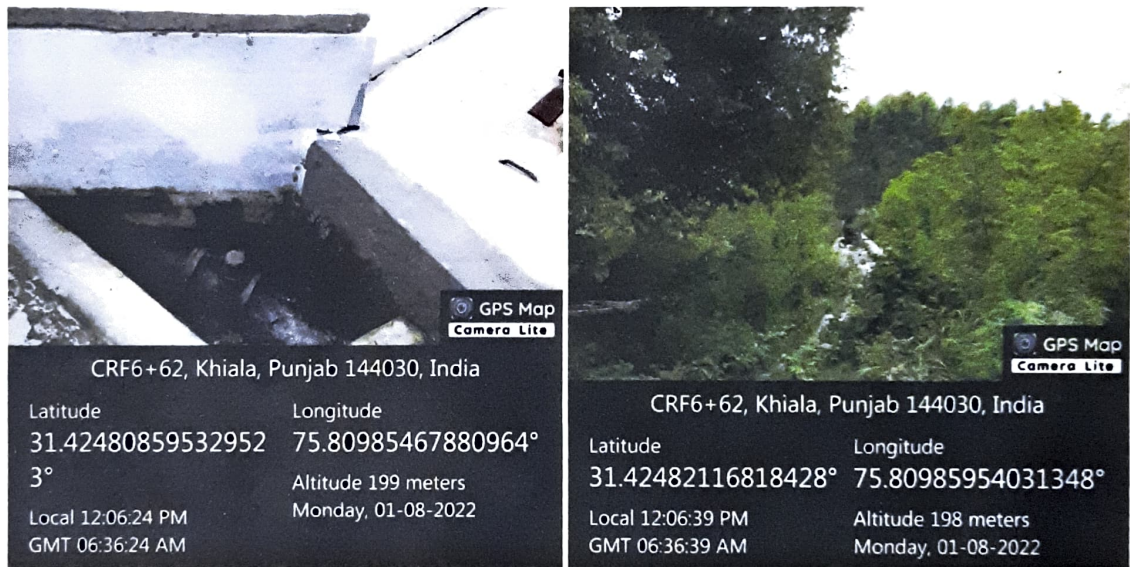



Figure: Clean water coming out of STP and distributed in the plantation


 Registrar
 Sant Baba Bhag Singh University
 Vill-Khiala, Jalandhar-144030